

QUIZ NO: 559

TOPIC: SURVEYING

DATE: 24/02/2022

1. In chain survey field book the chainages are entered in ascending order from

- [A] Left to right
- [B] Bottom to top
- [C] Top to bottom
- [D] Desired by the surveyor

Answer: B

2. The method of stepping is used for measuring horizontal distance in the case of

- [A] Level
- [B] Slopping
- [C] Undulating
- [D] Hill

Answer: B

3. The sketch of land prepared by the surveyor during reconnaissance is known as:

- [A] Field sketch
- [B] Key sketch
- [C] Index sketch
- [D] Reference sketch

Answer: C

4. The length of one link in Engineering surveys chain should be

- [A] 30 cm
- [B] 1 feet
- [C] 20 cm
- [D] 0.66 feet

Answer: B

5. A cross staff that used for setting out an offset at an angle 45° is called

- [A] Metal cross staff
- [B] Open cross staff
- [C] French cross staff
- [D] Adjustable cross staff

Answer: C

To PURCHASE our COURSES

LIVE CLASSES

Assistant Engineer Standard 2022

Overseer Standard 2022

Assistant Engineer Courses	Overseer Courses
Assistant Engineer / Overseer Grade I	Overseer Grade I - Economical
Assistant Engineer – Kerala Pollution Control Board	Junior Instructor Surveyor
Assistant Engineer essential	Irrigation LSGD Overseer

Assistant Professor - Part A

GATE 2022 Civil Prerecorded

TEST SERIES (With detailed solution)

Online Test Series Combo	PCB Test Series
AE Test Series	SSC JE Subjectwise
OVERSEER Test Series	GATE 2022 Test Series
ISRO Test Series	Full length tests – GATE
SSC JE CIVIL Test Series	Topicwise tests for GATE
SSC JE Full Length Tests	Subjectwise Test series – GATE

e - BOOKS

HANDWRITTEN NOTES – e- book

e – Book for Civil Engineering INTERVIEWS

150 PYQ e - book

Mechanical Engineering e - Book

Assistant Engineer & Overseer Quick Reference e - Book

GATE e-Book

Civil Engineering MCQ – e Book

Overseer PYQ detailed – e Book

ASSISTANT PROFESSOR

ONLINE BUNDLE COURSE

Enroll Now 

We Believe In BALANCE!











Assistant Engineer

Pollution Control Board



- Pre-recorded classes
- Comprehensive test series
- E-book (Handwritten notes)
- Faculty support
- 25 Subjects
- Discussion Support

Connect with us

CLICK	 elearncivilianz@gmail.com	 Civilianz_official
	 9497 498 415	 Civil study Circle
	 civilianz	 Civilianz
	 Clubhouse	 WWW.CIVILIANZ.COM
	 Civilianz Blog	 Telegram Job Channel

for SAMPLE CLASSES

AE 

GATE 

Overseer 

CLICK 

6. Open traverse is suitable in the survey of

- [A] Ponds
- [B] Lakes
- [C] Rivers
- [D] Estates

Answer: C

7. Subsidiary station established as near the true triangulation station as possible is known as

- [A] Satellite station
- [B] Principal station
- [C] Central station
- [D] Pivot station

Answer: A

8. The chord of a curve less than peg interval is known as

- [A] Normal chord
- [B] Small chord
- [C] Short chord
- [D] Sub chord

Answer: D

9. Mariners call declination as _____

- [A] Bearing error
- [B] Variation
- [C] Variable
- [D] None of these

Answer: B

10. The bearing of AB = N 40° W, Bearing of BC = N 20° E, then angle ABC =

- [A] 120°
- [B] 100°
- [C] 20°
- [D] 180°

Answer: A

Join our social media platforms

